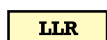












**Town of Elizabeth  
Draft Comprehensive Plan**

**THIRD DRAFT  
FOR DISCUSSION  
PURPOSES ONLY**

**NOTE: Numbers Associated with Land Use Abbreviations ( example: SFR-09) refer to the Data in the Attached Land Use Table.**

**LAND USE CATEGORIES**

- |  |  |
|--|--|
|  <b>LLR</b> Large Lot Residential     |  <b>RDCS</b> Research & Development/Contractor Services |
|  <b>SFR</b> Single Family Residential |  <b>PK</b> Park   |
|  <b>MF</b> Multi-family Residential   |  Public/Semi-Public/Institutional                       |
|  <b>RC</b> Regional Commercial        |  <b>FP</b> Flood Plain                                  |
|  <b>CMU</b> Commercial Mixed Use      |  <b>AH</b> Agriculture Holding                          |
|  <b>DMU</b> Downtown Mixed Use        |  |

-  Arterial Road
-  Major Collector Street
-  Minor Collector Street
-  Sections
-  Town of Elizabeth
-  Urban Growth Area



July 9, 2008



Community Matters, Inc.